

Figure 7
ENVIRONMENTAL FEATURES



BERTIE COUNTY

CTP Analysis and Information

Inset Bertie County

Primary Environmental Features Legend

- National Register and Determined Eligible
- Historic Resources - National Register and Determined Eligible
- Targeted Local Watersheds - EEP
- Conservation Tax Credit Properties
- NC National Parks



Base map date: October 02, 2019

Legal Disclaimer

This product contains mapping data for informational and planning purposes only, and is subject to change. Users should review or consult the primary data sources to ascertain the usability of the information.

WORKING COPY
Plan Date: February 05, 2025

Figure 7
ENVIRONMENTAL FEATURES



BERTIE COUNTY
CTP Analysis and Information

Inset 1
Roxobel

Primary Environmental Features Legend

- National Register and Determined Eligible
- Historic Resources - National Register and Determined Eligible
- Targeted Local Watersheds - EEP
- Conservation Tax Credit Properties
- NC National Parks



Base map date: October 02, 2019

Legal Disclaimer

This product contains mapping data for informational and planning purposes only, and is subject to change. Users should review or consult the primary data sources to ascertain the usability of the information.

WORKING COPY
Plan Date: February 05, 2025

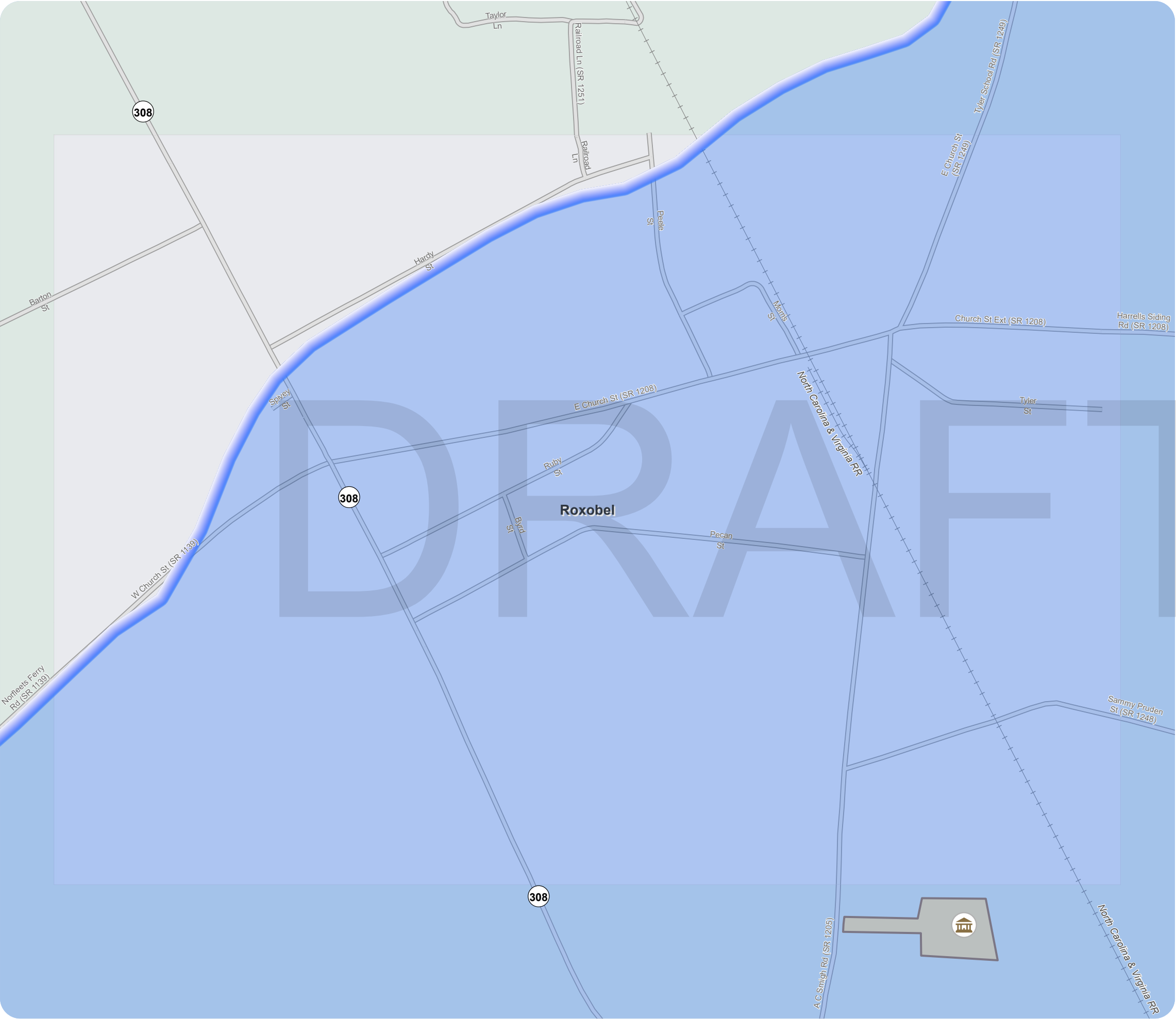


Figure 7
ENVIRONMENTAL FEATURES



BERTIE COUNTY
CTP Analysis and Information

Inset 2
Kelford

Primary Environmental Features Legend

- National Register and Determined Eligible
- Historic Resources - National Register and Determined Eligible
- Targeted Local Watersheds - EEP
- Conservation Tax Credit Properties
- NC National Parks



Base map date: October 02, 2019

Legal Disclaimer

This product contains mapping data for informational and planning purposes only, and is subject to change. Users should review or consult the primary data sources to ascertain the usability of the information.

WORKING COPY
Plan Date: February 05, 2025

Figure 7
ENVIRONMENTAL FEATURES



BERTIE COUNTY
CTP Analysis and Information

Inset 3
Lewiston Woodville

Primary Environmental Features Legend

- National Register and Determined Eligible
- Historic Resources - National Register and Determined Eligible
- Targeted Local Watersheds - EEP
- Conservation Tax Credit Properties
- NC National Parks



Base map date: October 02, 2019

Legal Disclaimer

This product contains mapping data for informational and planning purposes only, and is subject to change. Users should review or consult the primary data sources to ascertain the usability of the information.

WORKING COPY
Plan Date: February 05, 2025

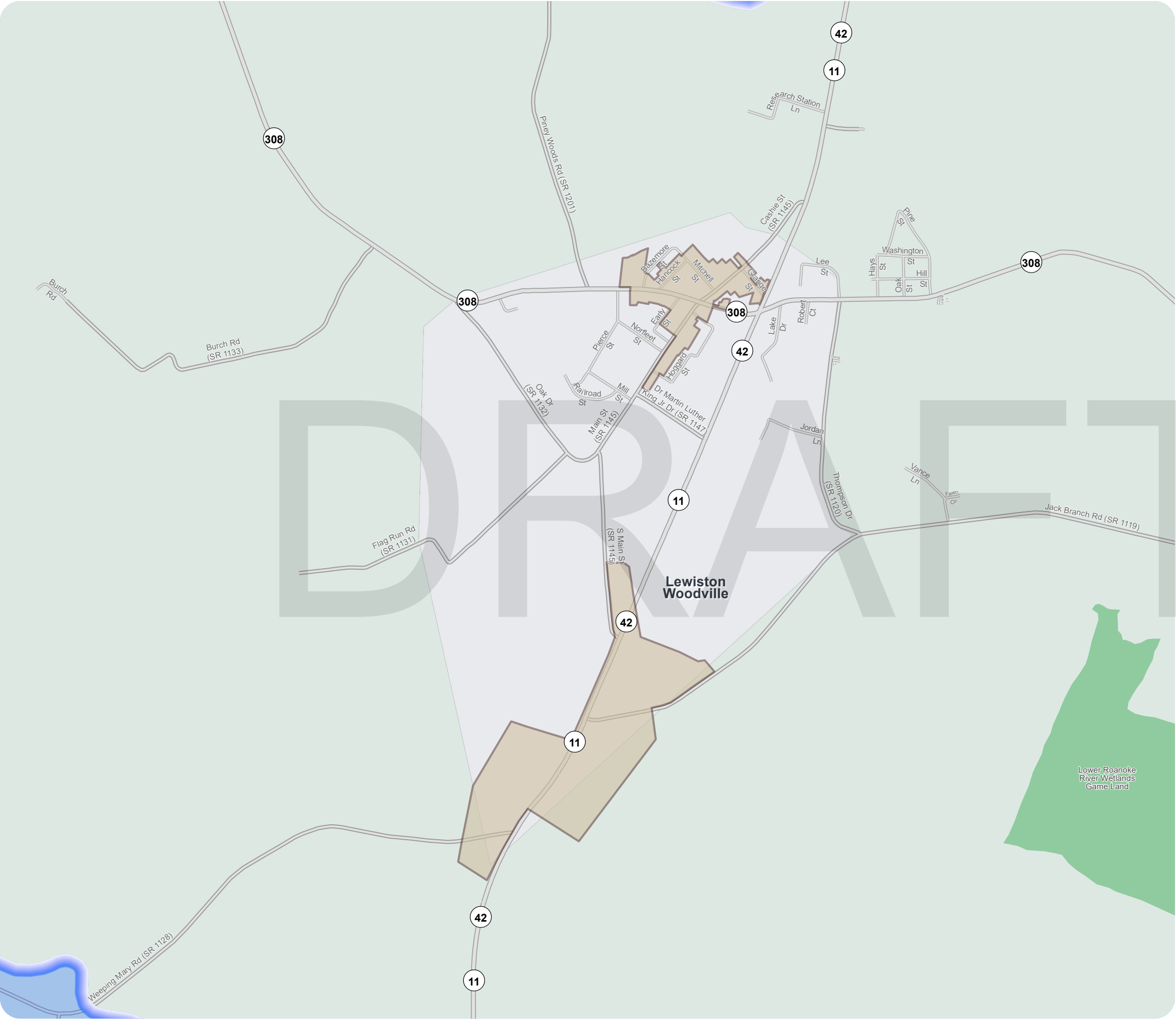


Figure 7
ENVIRONMENTAL FEATURES



BERTIE COUNTY
CTP Analysis and Information

Inset 4
Aulander

Primary Environmental Features Legend

- National Register and Determined Eligible
- Historic Resources - National Register and Determined Eligible
- Targeted Local Watersheds - EEP
- Conservation Tax Credit Properties
- NC National Parks



Base map date: October 02, 2019

Legal Disclaimer

This product contains mapping data for informational and planning purposes only, and is subject to change. Users should review or consult the primary data sources to ascertain the usability of the information.

WORKING COPY
Plan Date: February 05, 2025

Figure 7
ENVIRONMENTAL FEATURES



BERTIE COUNTY
CTP Analysis and Information

Inset 5
Powellsville

Primary Environmental Features Legend

- National Register and Determined Eligible
- Historic Resources - National Register and Determined Eligible
- Targeted Local Watersheds - EEP
- Conservation Tax Credit Properties
- NC National Parks



Base map date: October 02, 2019

Legal Disclaimer

This product contains mapping data for informational and planning purposes only, and is subject to change. Users should review or consult the primary data sources to ascertain the usability of the information.

WORKING COPY
Plan Date: February 05, 2025

Figure 7
ENVIRONMENTAL FEATURES



BERTIE COUNTY

CTP Analysis and Information

Inset 6 Askewville

Primary Environmental Features Legend

- National Register and Determined Eligible
- Historic Resources - National Register and Determined Eligible
- Targeted Local Watersheds - EEP
- Conservation Tax Credit Properties
- NC National Parks



Base map date: October 02, 2019

Legal Disclaimer

This product contains mapping data for informational and planning purposes only, and is subject to change. Users should review or consult the primary data sources to ascertain the usability of the information.

WORKING COPY
Plan Date: February 05, 2025

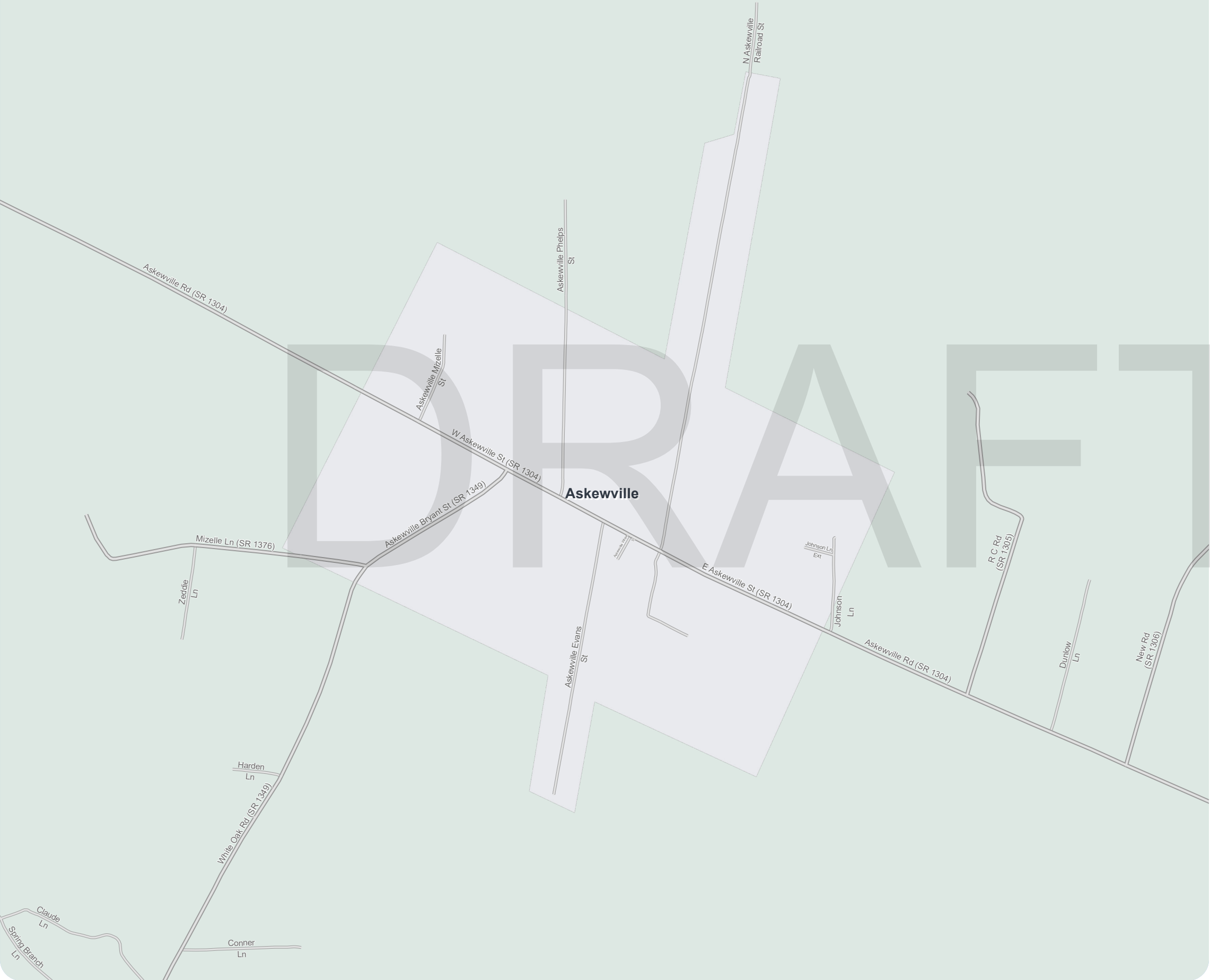


Figure 7
ENVIRONMENTAL FEATURES



BERTIE COUNTY
CTP Analysis and Information

Inset 7
Windsor

Primary Environmental Features Legend

- National Register and Determined Eligible
- Historic Resources - National Register and Determined Eligible
- Targeted Local Watersheds - EEP
- Conservation Tax Credit Properties
- NC National Parks



0 0.13 0.25 0.5 0.75 1
Miles

Base map date: October 02, 2019

Legal Disclaimer

This product contains mapping data for informational and planning purposes only, and is subject to change. Users should review or consult the primary data sources to ascertain the usability of the information.

WORKING COPY
Plan Date: February 05, 2025

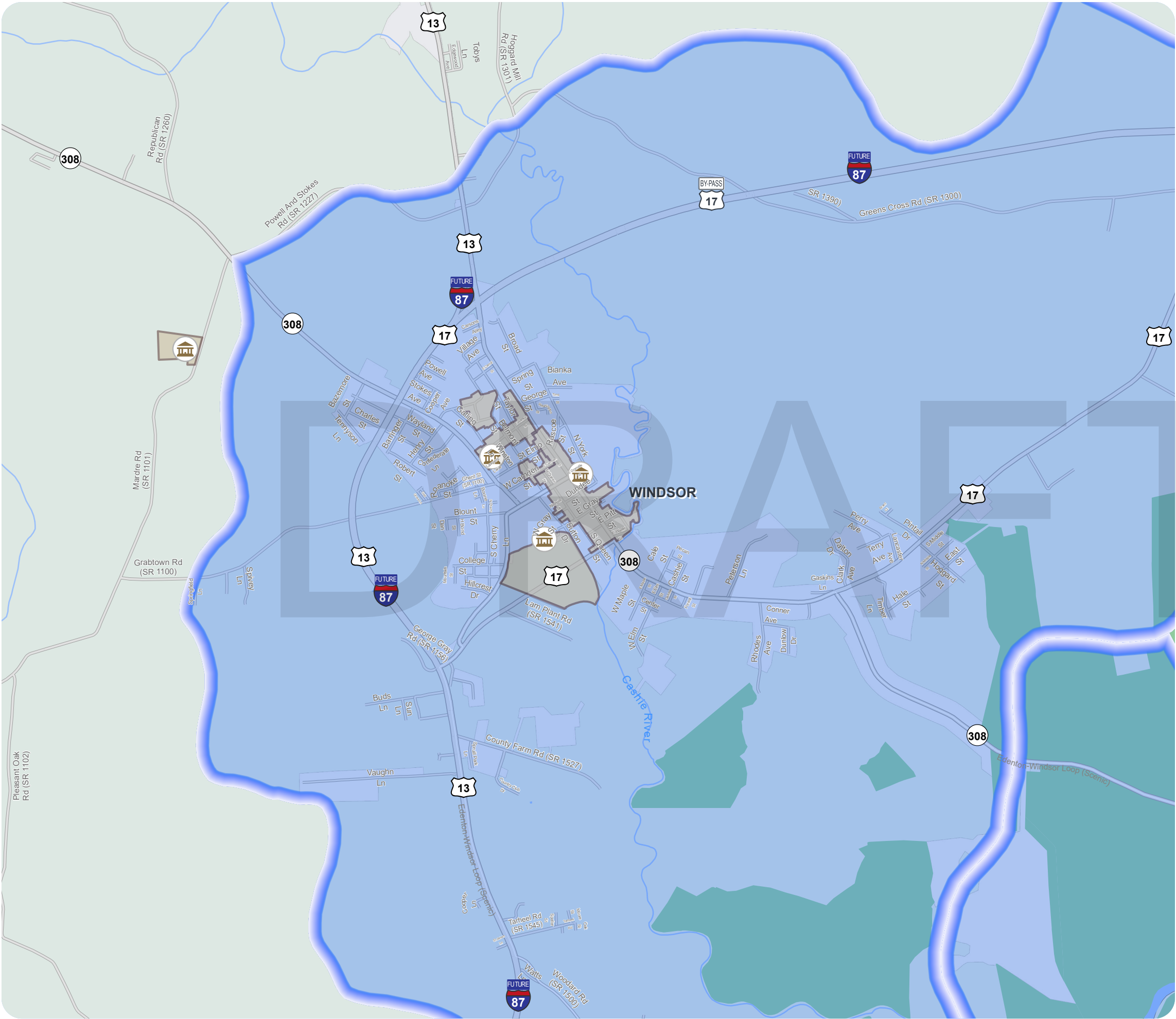


Figure 7
ENVIRONMENTAL FEATURES



BERTIE COUNTY

CTP Analysis and Information

Inset 8 Colerain

Primary Environmental Features Legend

- National Register and Determined Eligible
- Historic Resources - National Register and Determined Eligible
- Targeted Local Watersheds - EEP
- Conservation Tax Credit Properties
- NC National Parks



Base map date: October 02, 2019

Legal Disclaimer

This product contains mapping data for informational and planning purposes only, and is subject to change. Users should review or consult the primary data sources to ascertain the usability of the information.

WORKING COPY
Plan Date: February 05, 2025

